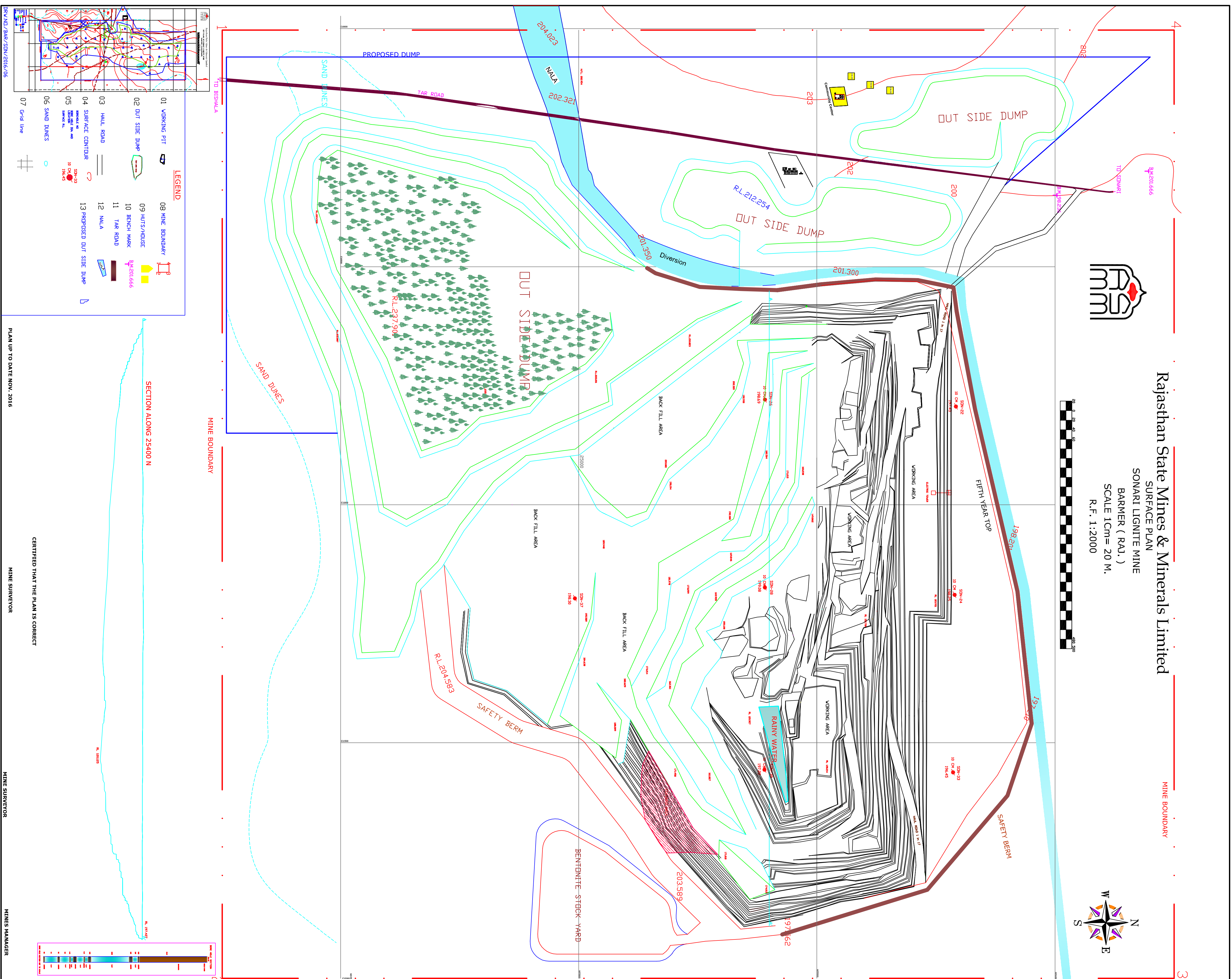
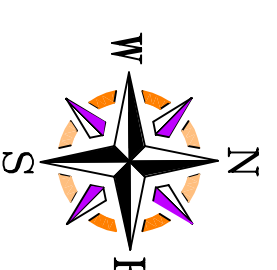
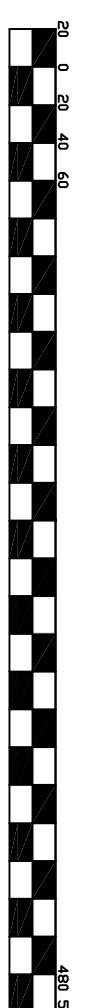



Rajasthan State Mines & Minerals Limited
SURFACE PLAN
SONARI LIGNITE MINE
BARMER (RAJ.)
SCALE 1CM= 20 M.
R.F. 1:2000



LEGEND

01 WORKING PIT	08 MINE BOUNDARY
02 OUT SIDE DUMP	09 HUTS/HOUSE
03 HAUL ROAD	10 BENCH MARK
04 SURFACE CONTOUR	11 TAR ROAD
05 SAND DUMPS	12 NALA
06 SAND DUMPS	13 PROPOSED OUT SIDE DUMP
07 Grid line	



PLAN UP TO DATE NOV. 2016

CERTIFIED THAT THE PLAN IS CORRECT

MINE SUPERVISOR

MINE MANAGER